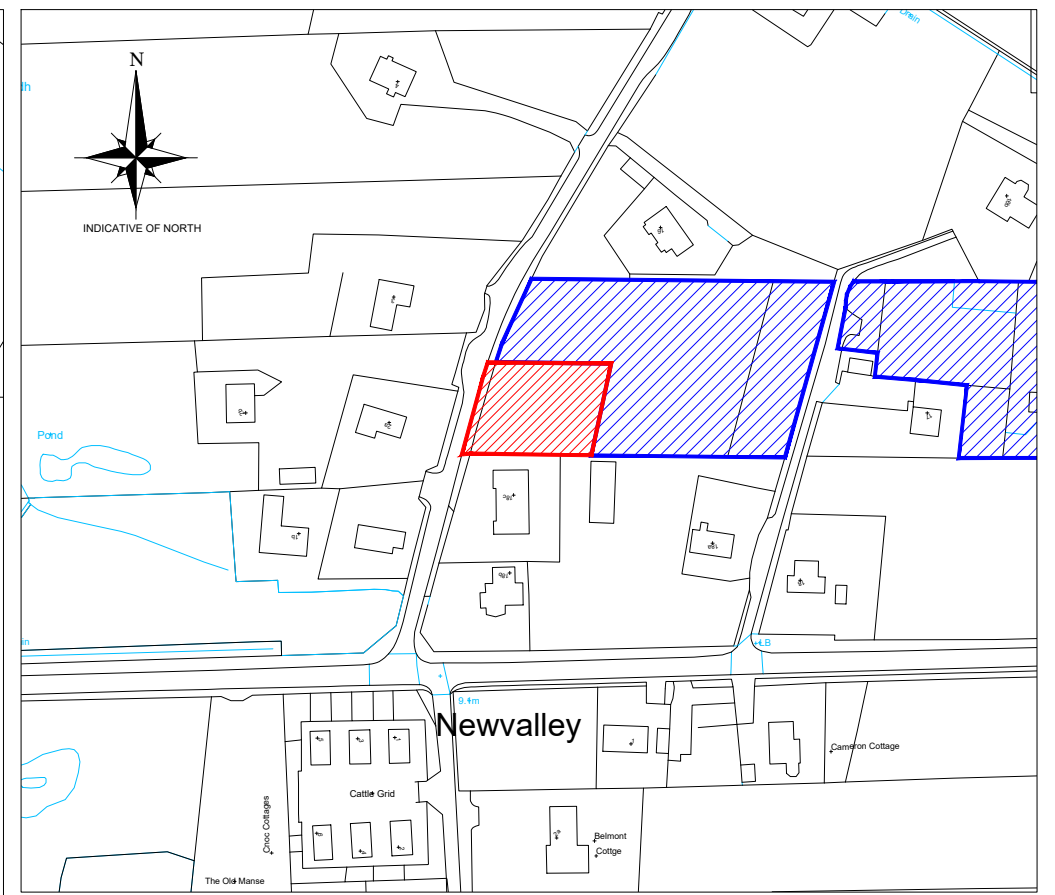
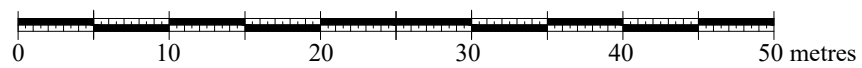
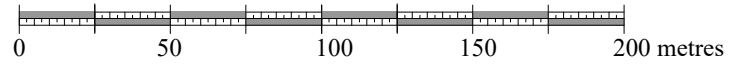


**SITE PLAN**  
SCALE 1:500

Scale 1:500



Scale 1:2500



**LOCATION PLAN**  
SCALE 1:2500

PROPOSED DEVELOPMENT SITE  
 AREA OF LAND CONTROL (CROFT 17 AIGNISH)

**FOR APPROVAL**

| Rev | By | Chkd | Apprvd | Date | Description |
|-----|----|------|--------|------|-------------|
|     |    |      |        |      |             |

**TOTAL DESIGN (LIGHTHILL) LTD**  
 Ballard, 68 Lighthill,  
 Backisle of Lewis,  
 HS2 0LF  
 Tel: 01851 820 998 Mob: 07917 806 013 Email: totaldesign@sky.com

**Applicant:**  
**Alasdair Macleod**

Project  
 Planning in Principle  
 17 Aignish,  
 Isle of Lewis

Drawing  
**SITE AND LOCATION PLANS**

Drawn by: D MacLeod Date: 03.11.22

Checked by: - Date: -

Approved by: - Date: -

Drawing No. **P1352-001** Revision **00**

Drawing Scale: AS NOTED @ A3

**Notes:**

- 1) This drawing to be read in conjunction with the relevant specification and all other relevant drawings.
- 2) All dimensions and levels to be checked on site and any discrepancies identified prior to commencement of work.
- 3) All dimensions in metres unless otherwise noted.
- 4) All levels in metres unless otherwise noted.